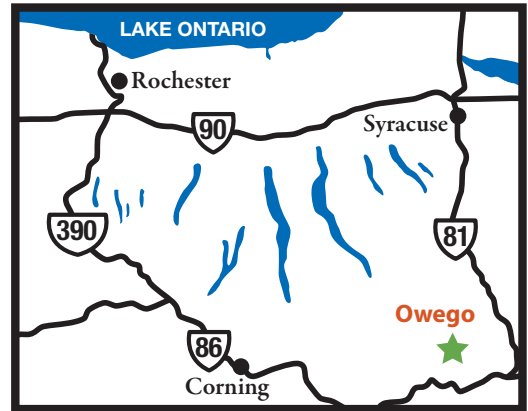
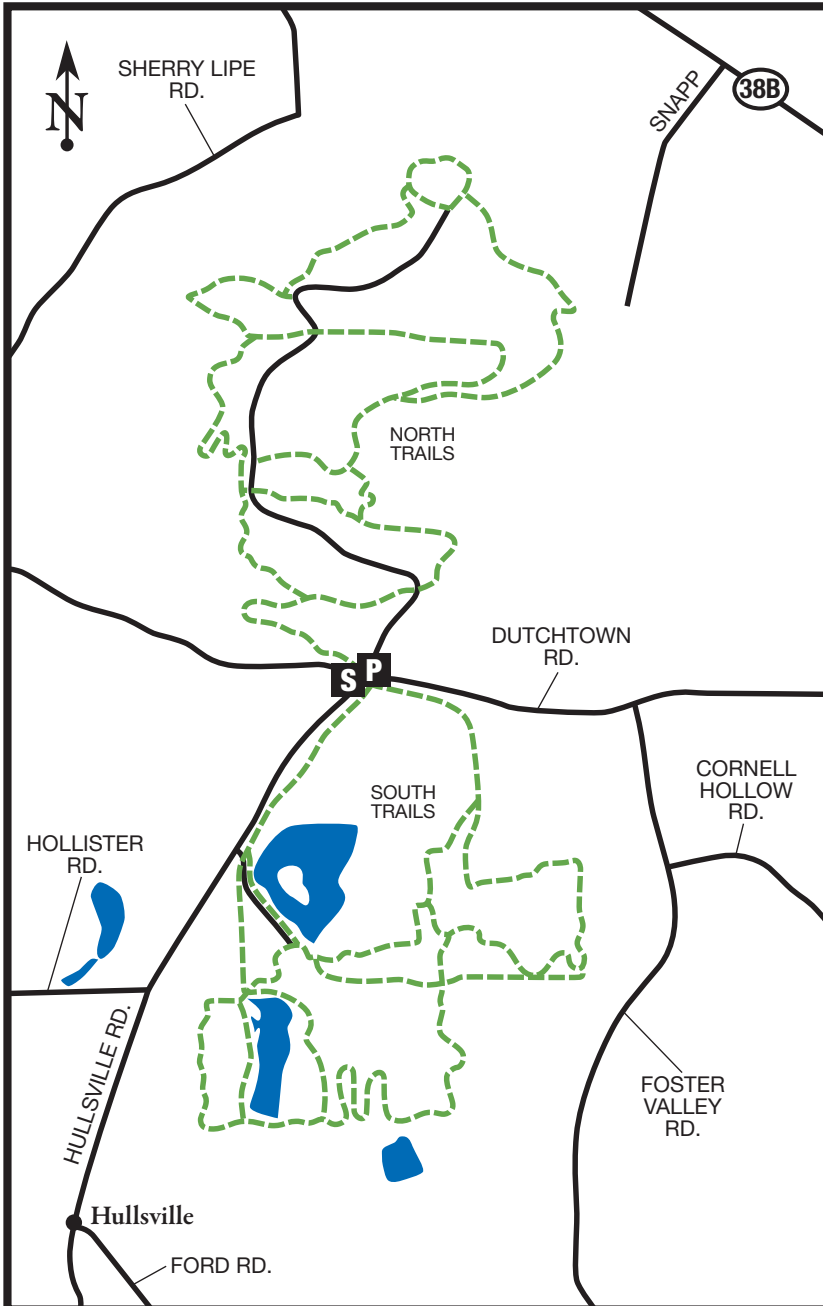



# 43 Oakley Corners State Forest Owego, NY

**Distance** 15.6 miles

**Difficulty** ★★☆☆☆  
**to** ★★☆☆☆

Oakley Corners State Forest is a popular area for family-based recreation, offering hiking, mountain biking and cross country skiing. Marked with circular trail markers and designated by color and number, these trails serve beginner to advanced users.



GPS Coordinates 42° 10.2703 -76° 26.2144

Key: **S** = Start **P** = Parking

**S** Trail head parking is provided along Hullsville and Dutchtown Roads.



[LetsGoHikeandBike.com](http://LetsGoHikeandBike.com)

For more information on trails and attractions within this area:

Tioga County Tourism  
80 North Ave.  
Owego, NY 13827

[visittioga.com](http://visittioga.com)  
800-671-7772